

Обзорная схема границ объекта


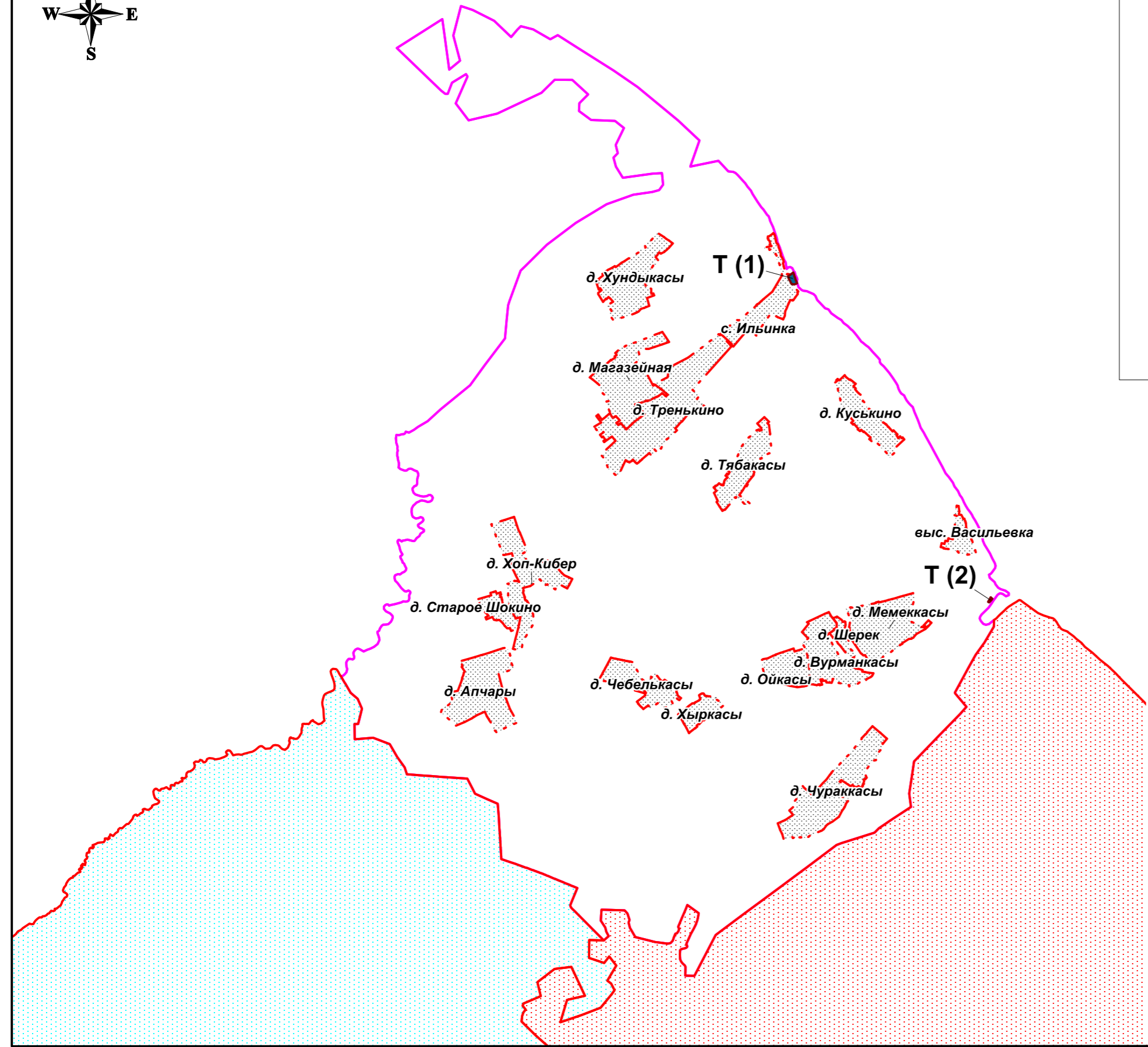


Схема расположения листов выносок

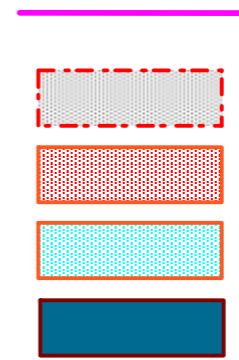
Выноска 1

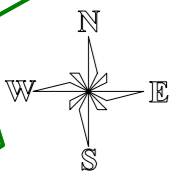


Выноска 2



1:55000





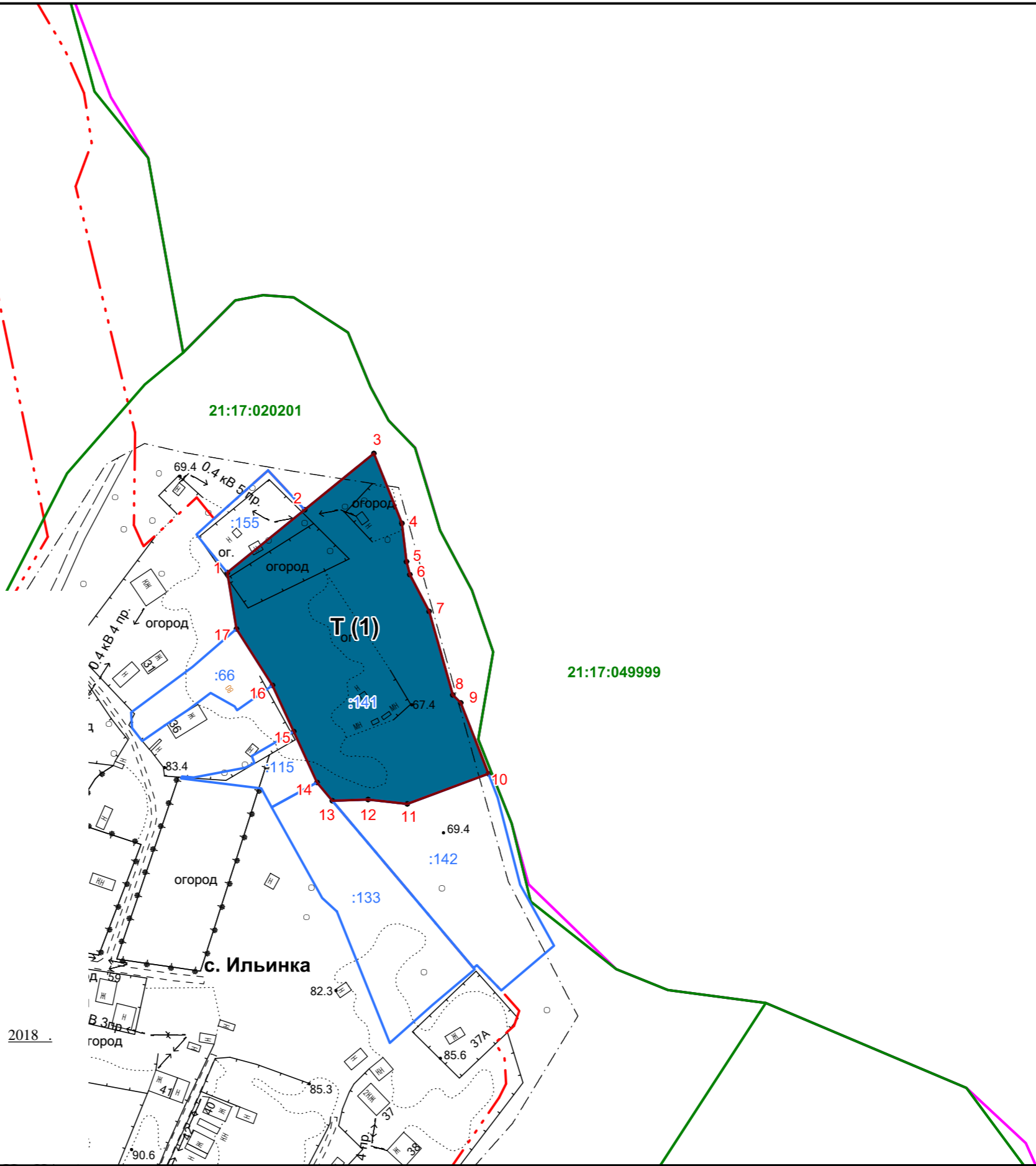
Масштаб 1:2000

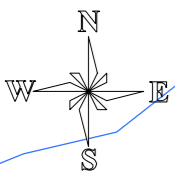
Legend for the map:

- Red dashed line: Boundary of land plot 21:17:020201
- Magenta solid line: Boundary of land plot 21:17:049999
- Blue solid line: Boundary of land plot 21:17:020201:66 (:66)
- Green solid line: Boundary of land plot 21:17:020201
- Black dot with number 4: Point 4
- Blue rectangle: Land plot 21:17:020201:66 (:66)






2018

()





Масштаб 1:1000

-  -
-  -
-  -
-  -
- 21:17:030101** -
- 21:17:030101:98 (:98) -
- 20 -
-  -

_____ " " _____ 2018